


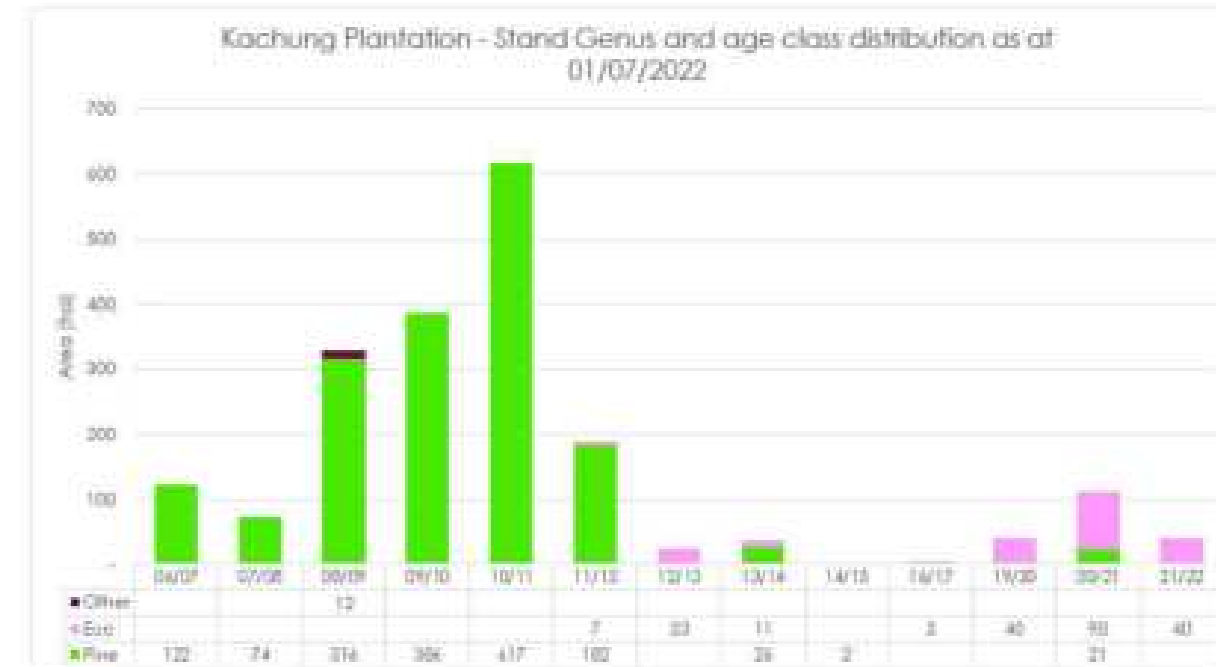
# FOREST MANAGEMENT MAP - KACHUNG PLANTATION



## Legend

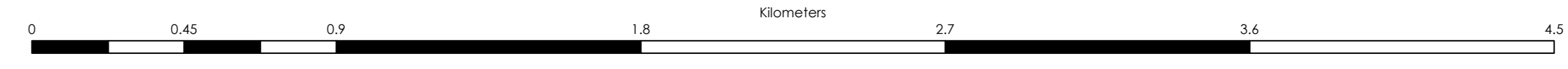
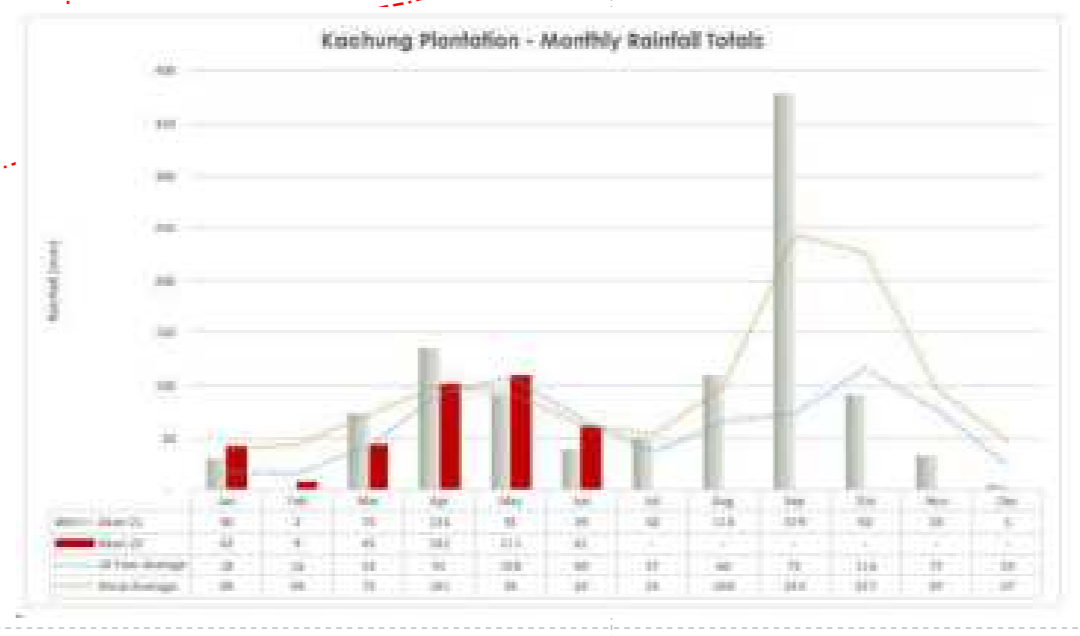
- ★ Water Sampling point - H2O
- Worship site
- Bore hole - Bh
- 🔥 Fire tower - Flw
- 🏠 Health Centre - H
- ▲ Pyramid - Pym
- 📶 Telephone mast - Tem
- 🚧 Slavery trench - Tren
- ⚡ -all other values\*
- 🛣️ Roads
- 🎓 Bukatube Seed School
- 📏 BFC land boundary
- Community allocation boundary
- External boundary
- Lake Buffer boundary
- Expansion areas
- Temporarily unplanted
- Compartments - Genus
- Euc
- Other
- Pine
- Area of special interest
- Commercial area
- Community allocation
- Conservation area
- Imanyiro Peninsula
- Lake
- Lake buffer
- Open areas
- Rocky areas
- Settlement
- Tree Nursery
- Underlying rock
- Wetland

Plantation	Licensed area (ha)	Planted area (ha)	TUP	Conservation area (ha)	Open area unplanted (ha)	Plantable Open area (ha)	Infrastructure
Kaching	2,667	1,972	0	120	876	0	1



Species	Area (ha)	%age
Eucalyptus grandis x camaldulensis	44	0.9%
Eucalyptus grandis x urophylla	170	3.7%
Gmelina arborea	10	0.2%
Pinus caribaea	1,722	37.0%
Pinus elliptica x caribaea	16	0.3%
Pinus oocarpa	6	0.2%
Tectonia grandis	3	0.1%
<b>Total</b>	<b>1,972</b>	<b>42.4%</b>

#	Code	Species Name	Area (ha)	%age
1	Egxc	Eucalyptus gra x camaldulensis	44	0.9%
2	Eggu	Eucalyptus grandis x urophylla	170	3.7%
3	Gorb	Gmelina arborea	10	0.2%
4	Pcar	Pinus caribaea	1,722	37.0%
5	Pech	Pinus elliptica x caribaea	16	0.3%
6	Pooc	Pinus oocarpa	6	0.2%
7	Tgra	Tectonia grandis	3	0.1%
<b>7</b>			<b>1,972</b>	<b>42.4%</b>



Coordinate System: WGS 1984 UTM, Zone 36N  
 Projection: Transverse Mercator  
 Datum: WGS 1984  
 False Easting: 500,000.0000  
 False Northing: 0.0000  
 Central Meridian: 33.0000  
 Scale Factor: 0.9996  
 Latitude Of Origin: 0.0000  
 Units: Meter

Planning Department  
 P.O. Box 190  
 Plot 191 Kyaggwa Avenue,  
 Jinja, Uganda  
 Map Date: July 2022